

# **M3 Junction 9 Improvement**

**Scheme Number: TR010055**

## **6.2 Environmental Statement Chapter 9 Geology and Soils - Figures**

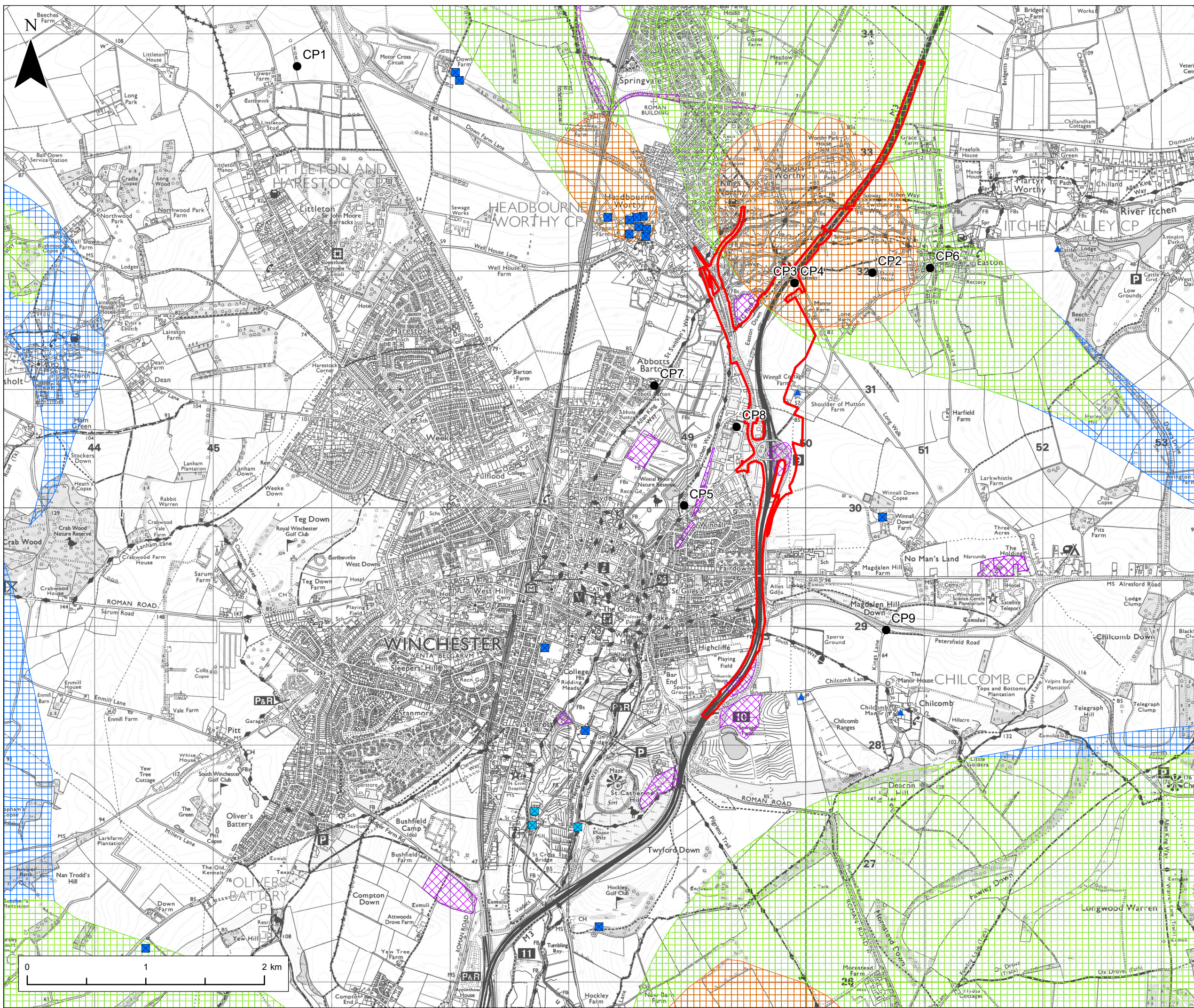
**APFP Regulation 5(2)(a) & 5(2)(l)**

**Planning Act 2008**

**Infrastructure Planning (Applications: Prescribed Forms and  
Procedure) Regulations 2009**

**Volume 6**

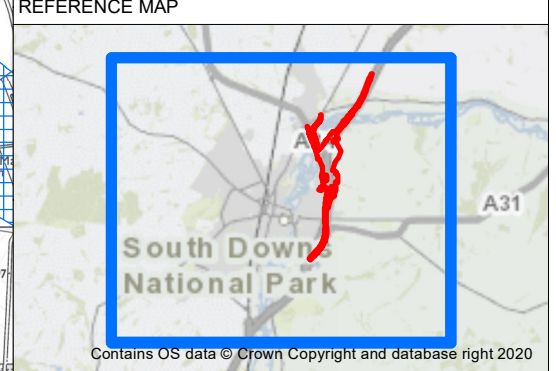
**November 2022**



**NOTES**  
 1. This drawing has been produced using GIS software, therefore all dimensions are shown in metres unless shown otherwise.

- Legend**
- Application Boundary
  - Groundwater Abstraction License
  - Surface Water Abstraction License
  - ▲ Private Groundwater Abstractions
  - Historical Chalk Pit Location
  - Source Protection Zone 1
  - Source Protection Zone 2
  - Source Protection Zone 3
  - Historic Landfills

© Natural England copyright. Contains Ordnance Survey data  
 © Crown copyright and database right 2021. Contains Ordnance Survey data  
 © Crown copyright and database right 2021. Contains public sector information licensed under the Open Government Licence v3.0.  
 © Environment Agency copyright and/or database right 2021.



REV	DATE	REVISION NOTE	ORIG	CHK'D	APP'D
0	November 2022	APPLICATION SUBMISSION	TL	LW	AS

**DESIGNER**

**CONTR**

**CLIENT**

**PROJECT TITLE**  
 M3 JUNCTION 9 IMPROVEMENT SCHEME

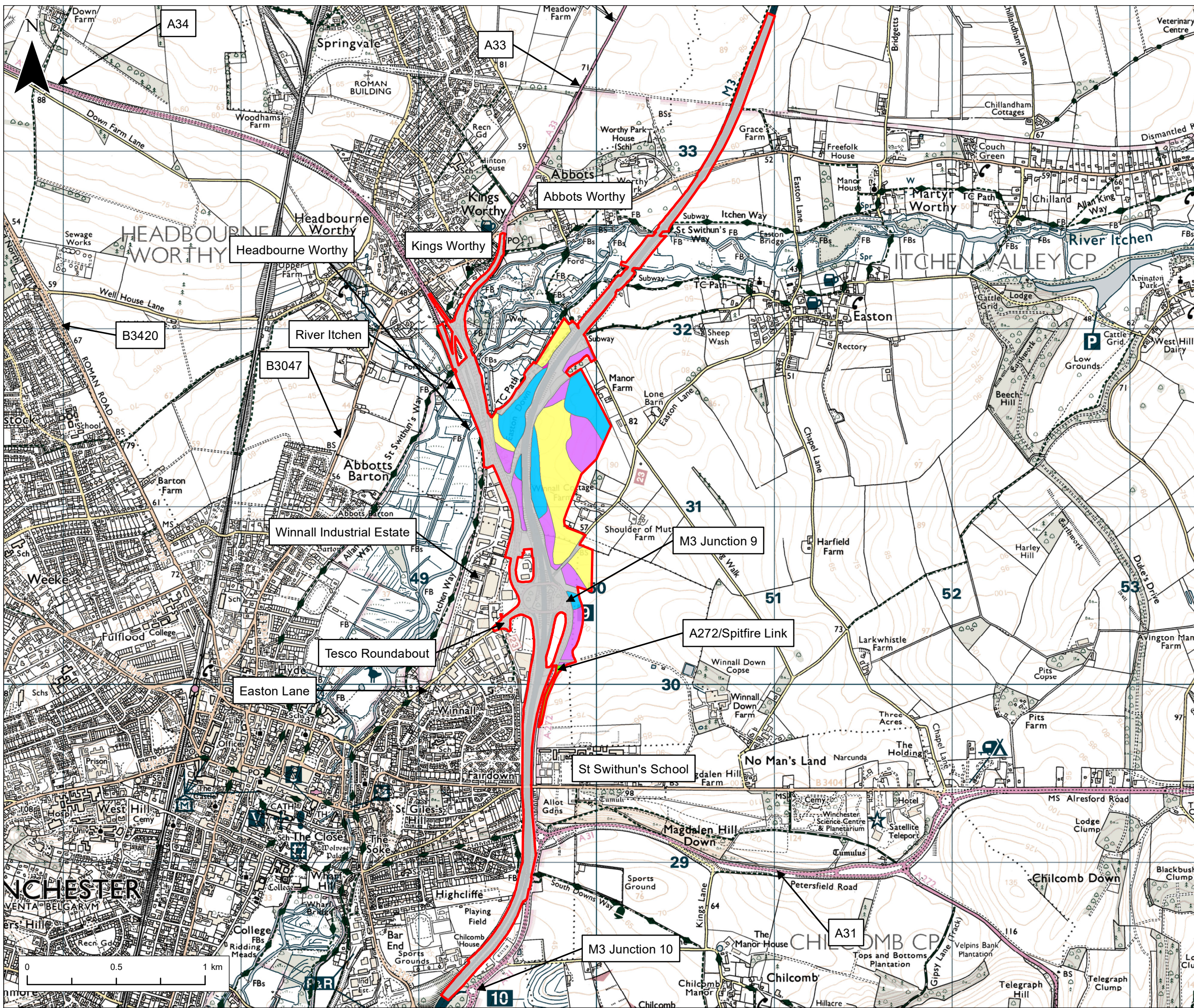
**PROJECT STAGE**  
 PCF STAGE 3

**DRAWING TITLE**  
 FIGURE 9.1 - GEOLOGY AND SOILS:  
 ENVIRONMENTAL INFORMATION  
 APFP REGULATION 5(2)(a)&(l)  
 DOCUMENT REFERENCE 6.2

**SUITABILITY**  
 APPLICATION SUBMISSION

SHEET SIZE: A3    SCALE: 1:30,000    STATUS: REV 0

DRAWING NUMBER  
 HE5515511-VFK-EGT-X\_XXXX\_XX-DR-LE-0100



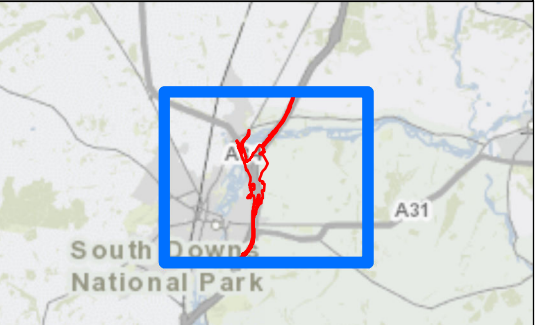
NOTES  
1. This drawing has been produced using GIS software, therefore all dimensions are shown in metres unless shown otherwise.

**Legend**

- Application Boundary
- Agricultural Land Classification**
- Grade 2
- Grade 2 - Assumed
- Grade 3a
- Grade 3b
- Grade 4
- Non-Agricultural Land

© Crown copyright and database rights 2022. Use of this data is subject to terms and conditions. Ordnance Survey Licence 100030649.

REFERENCE MAP



Contains OS data © Crown Copyright and database right 2020

REV	DATE	REVISION NOTE	ORIG	CHK'D	APP'D
0	November 2022	APPLICATION SUBMISSION	TL	LW	AS

DESIGNER

CONTRACTOR

CLIENT

PROJECT TITLE  
**M3 JUNCTION 9 IMPROVEMENT SCHEME**

PROJECT STAGE  
**PCF STAGE 3**

DRAWING TITLE  
FIGURE 9.2 - GEOLOGY AND SOILS: ENVIRONMENTAL INFORMATION: AGRICULTURAL LAND CLASSIFICATION APFP REGULATION 5(2)(a)&(l) DOCUMENT REFERENCE 6.2

SUITABILITY  
**APPLICATION SUBMISSION**

SHEET SIZE: A3    SCALE: 1:20,000    STATUS: REV 0

DRAWING NUMBER  
HE5515511-VFK-EGT-X\_XXXX\_XX-DR-LE-0101